

1 All dimensions are in millimetres unless stated otherwise.

N.G.R. Easting: 356950 Northing: 418610

20/11/11

Author	Drawn	Check	Date
			12/07/11

**CSL**  
Coulson Systems Limited

**O2**  
CORNERSTONE PROJECT

Cell Name	Dipton	
WEST WAY	A	
Cell ID No.		
Coordinates	Height	Shaded
3326	02 42809	VF 77918

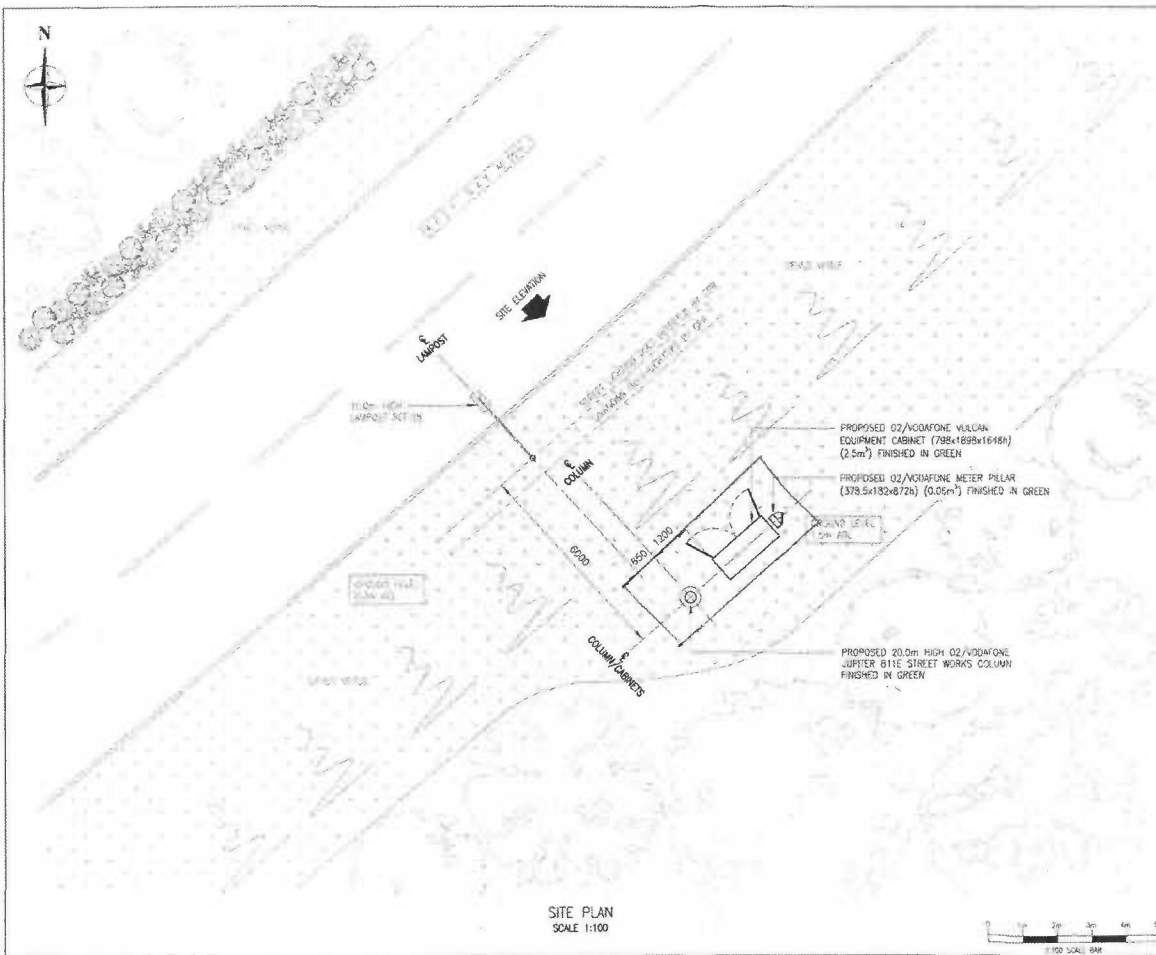
Site Address / Contact Details:

LAND ADJACENT TO WEST WAY  
WEST WAY  
CHORLEY  
LANCASHIRE  
PR7 1US

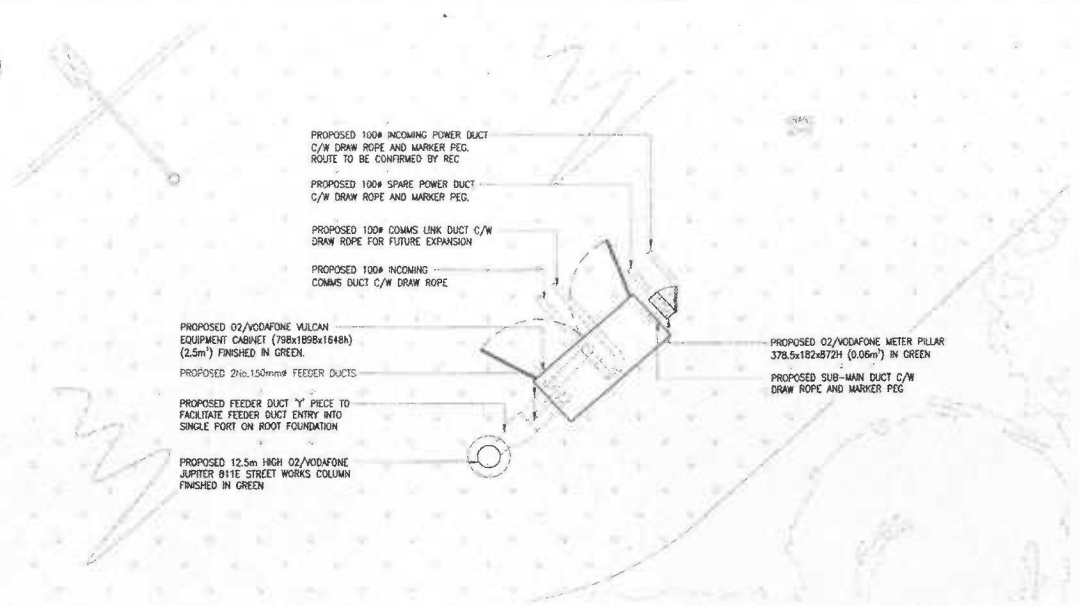
PROPOSED SITE ELEVATION

PLANNING

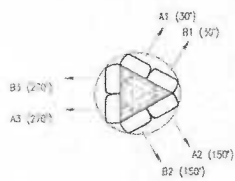
Planning Number	300	Notes	
Issue	1/00	Issue Date	12/07/11
Approved By	558	Approved Date	12/07/11



Cell Name		Option	
WEST WAY			
Cell ID No			
3326	02 42809	VF	77918
Site Address Contact Details			
LAND ADJACENT TO WEST WAY WEST WAY CHORLEY LANCASHIRE PR7 1US			
Drawing Title			
SITE PLAN			
Drawing Issue			
PLANNING			
Scale			
200			
Drawing Date			
11/00	11	12/07/11	A
REV	12/07/11	SEP	12/07/11



EQUIPMENT LAYOUT  
SCALE 1:50



02/VODAFONE ANTENNA LAYOUT  
SCALE 1:20

1. All dimensions are in millimetres unless stated otherwise

N.G.R.	Easting: 358559	Northing: 418610
Cell Name: Duplex		
Cell ID No: WEST WAY A		
Cell ID No: 3326 02 42809 VF 77918		
Site Address / Content Details: LAND ADJACENT TO WEST WAY CHORLEY LANCASHIRE PRY U.S		
ANTENNA & EQUIPMENT LAYOUT		
PLANNING		
400		
1:20	1:50	1:50
12.07.11	12.07.11	12.07.11
12.07.11	12.07.11	12.07.11